



It's time to assign nonforested, nonagricultural lands a global designation

David D. Briske¹ , Lynn Huntsinger², Nathan F. Sayre³, Peter F. Scogings⁴ , Mark Stafford-Smith⁵ and Tungalag Ulambayar⁶

Perspective

Cite this article: Briske DD, Huntsinger L, Sayre NF, Scogings PF, Stafford-Smith M and Ulambayar T (2025). It's time to assign nonforested, nonagricultural lands a global designation. *Cambridge Prisms: Drylands*, **2**, e5, 1–6 <https://doi.org/10.1017/dry.2025.2>

Received: 09 October 2024
Revised: 20 December 2024
Accepted: 02 February 2025

Keywords:

Drylands; Forest classification; Global land assessment; Grassy biomes; Rangelands

Corresponding author:

David D. Briske;
Email: dbriske@tamu.edu

¹Ecology & Conservation Biology, Texas A&M University, College Station, TX, USA; ²Rangeland & Wildlife Management, University of California, Berkeley, Berkeley, CA, USA; ³Geography Department, University of California-Berkeley, Berkeley, CA, USA; ⁴Centre for Functional Biodiversity, School of Life Sciences, University of KwaZulu-Natal, Scottsville, South Africa; ⁵CSIRO, Land & Water, Canberra, ACT, Australia and ⁶Zoological Society Luujin, Ulaanbaatar, Mongolia

Abstract

Earth's land cover consists of forests, agricultural land, urban settlements and a large, heterogeneous category that includes deserts, grasslands, savannas, shrublands and tundra. This heterogeneous category has eluded a collective designation comparable to that of forests, which has contributed to its omission from multilateral programs and critical global initiatives. Potential designations for this land category – drylands, grasslands, grassy biomes, open ecosystems and rangelands – were evaluated for their relative advantages and disadvantages. Grassy biome is recommended as the most appropriate designation because it conveys a meaning that is distinct from forests, emphasizes that grasses often coexist with other plant growth forms and has great utility for use by multilateral organizations. However, the criteria of tree canopy cover $\geq 10\%$ used by the Food and Agriculture Organization (FAO) to define forests represents a major obstacle to implementation of the grassy biome designation. This minimal canopy cover infringes on global savannas that occupy 20–25% of global land area. An assessment of the functional plant traits determining the shade and fire tolerance of savanna and forest trees indicates that a minimal tree canopy cover of 45% represents an ecologically appropriate demarcation between savannas and forests.

Impact statement

Declaration of 2026 as the International Year of Rangelands and Pastoralists by the United Nations General Assembly provides an opportune occasion to promote a global designation for the nonforested, nonagricultural land category. We respectfully urge multilateral organizations and partner nations to adopt “grassy biomes” as a formal designation for this heterogeneous land category. The defining feature of this designation is a consistent cover of annual or perennial grasses throughout much of the year, including coexistence of other plant growth forms e.g., forbs, shrubs, succulents and scattered trees. The grassy biome designation would provide a more ecologically accurate distinction from forests than the one which is currently utilized. This would establish the foundation for development and implementation of a grassy biome resource assessment comparable to that of forest resource assessments that have been conducted by FAO for the past 70 years. Collectively, these resource assessments would provide valuable inventory data for approximately 75% of the Earth's land surface and effectively support the aspirations and futures of its many peoples. Continued prioritization of forest assessments over those of the grassy biome can no longer be justified given the pressing challenges confronting Earth stewardship.

Introduction

Earth's land cover broadly consists of forests, agricultural land, urban settlements and a large, heterogeneous category that includes deserts, grasslands, savannas, shrublands and tundra. This land category represents approximately 50% of the Earth's land surface, which is 1.5 and 2.8 times greater than that of forests and agricultural land, respectively (Reid et al., 2008; UNCCD, 2024). Various terms are used to describe these lands, including drylands, grasslands, grassy biomes, open ecosystems, grazing lands and rangelands. These are overlapping but nonidentical terms and each has multiple definitions that vary by author and application, specifically with reference to land use and land type. For example, a recent report by the UN Convention to Combat Desertification (UNCCD) used three terms – drylands, grasslands and rangelands – to describe this heterogeneous land category, with rangelands defined as a land use, rather than a land cover type (UNCCD, 2024). Moreover, these lands occur on all continents except Antarctica, spanning numerous cultures and languages which further contributes to this varied nomenclature (Figure 1).

© The Author(s), 2025. Published by Cambridge University Press. This is an Open Access article, distributed under the terms of the Creative Commons Attribution licence (<http://creativecommons.org/licenses/by/4.0>), which permits unrestricted re-use, distribution and reproduction, provided the original article is properly cited.

 Cambridge Prisms

 CAMBRIDGE UNIVERSITY PRESS

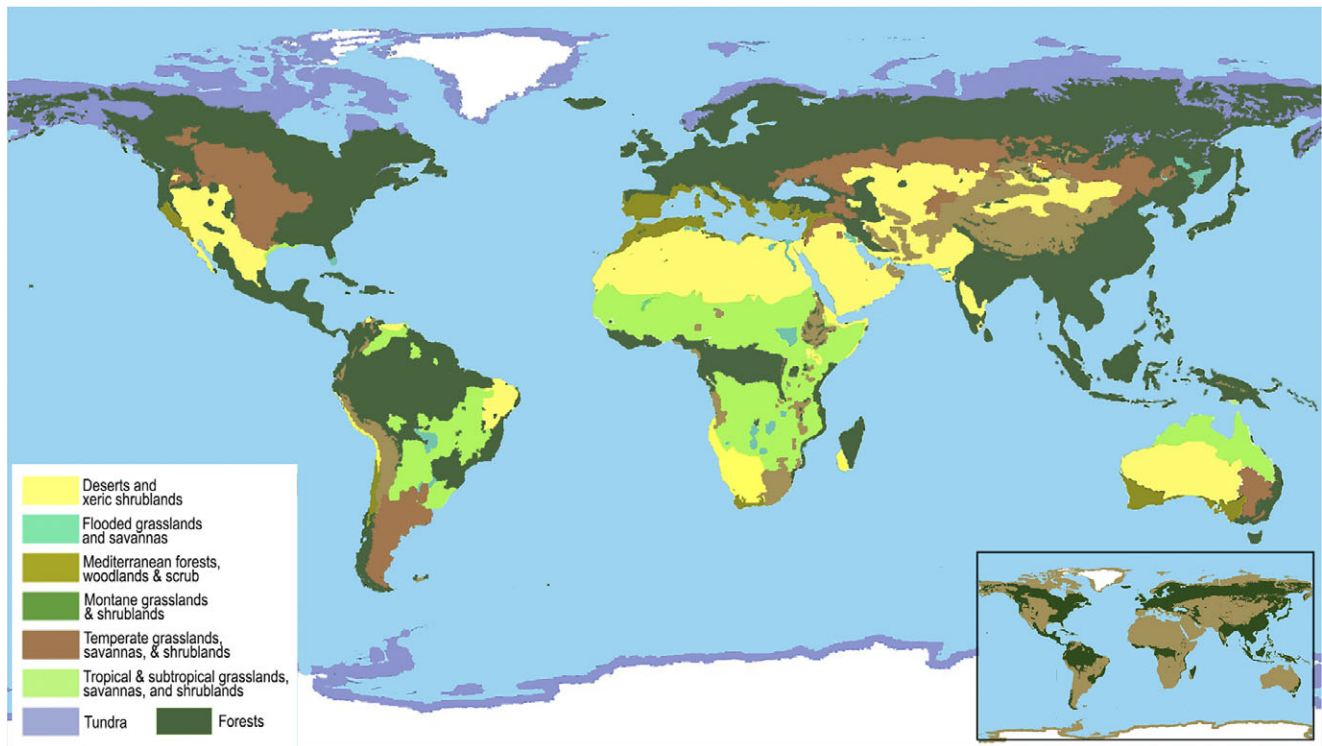


Figure 1. Map illustrating spatial coverage of the proposed grassy biome category, including its representative biomes, in comparison to forests. Inset illustrates the aggregate coverage of the proposed grassy biome category (beige) relative to that of the forest land category (green) (modified from Olson *et al.*, 2001).

The absence of a single, globally recognized designation for these lands creates a major obstacle to their recognition, perceived value and stewardship (Johnsen *et al.*, 2019; Parr *et al.*, 2024). For example, numerous multilateral organizations specifically attend to forests and agricultural land, and the Food and Agriculture Organization (FAO) has conducted regular global forest resource assessments for 70 years (Garzuglia, 2018). In contrast, comparable assessments have not been conducted for the heterogeneous land category, and a substantial fraction is routinely misclassified as forest or degraded forest (Scogings, 2023; Parr *et al.*, 2024). In addition, this land category is not explicitly referenced in the U.N. Sustainable Development Goals, whereas two targets specifically invoke forests in Goal 15 – Life on Land. The limited recognition and value assigned to these lands have been described as a “case of benign neglect” in a U.N. report (Johnsen *et al.*, 2019). Insufficient emphasis on these lands by multilateral organizations and member states obscures the value of 50% of the Earth’s land area to society and Earth stewardship (Stafford-Smith and Metternicht, 2021; Zhang *et al.*, 2023).

Declaration of 2026 as the International Year of Rangelands and Pastoralists by the United Nations General Assembly provides an opportune occasion to promote a global designation for this land category (IYRP, 2022). Adoption of a common designation by multilateral organizations and member states would promote recognition and stewardship at a level comparable to that of forests. Such a designation is not intended to replace the established names of ecological biomes – large geographical regions characterized by a distinct climate and biota that possess similar adaptations to that environment e.g., desert, grassland or forest – or regional nomenclature for specific vegetation types within this land category.

Potential land category designations

The heterogeneous land category, excluding agricultural lands and human settlements, represents the conceptual reciprocal of forests. Forests comprise diverse tree growth forms, including evergreen and deciduous species of varying stature, density and proportion, but they share a common appearance because the tree growth form remains dominant. In contrast, the heterogeneous land category is comprised of multiple plant growth forms, including grasses, forbs, shrubs, succulents and trees, in various combinations and proportions, but are not forests. The heterogeneous composition of vegetation in this land category has eluded a collective designation, so that specific vegetation types – grasslands, savannas, shrublands, deserts and tundra – are individually referenced.

We have chosen to use land cover, rather than land use, to assess land category designations because it implicitly acknowledges the diverse ecosystem services supplied and is most easily evaluated by multiple assessment procedures. However, functional plant traits are referenced to identify critical distinctions between land cover categories when information is available.

The definitions and relative advantages and disadvantages of dryland, grassland, grassy biome, open ecosystem and rangeland as appropriate designations for this land category are presented in Table 1. Grassland is the only designation that represents an ecological biome. Each of the designations has numerous and varied definitions so those that identify the most common descriptors and are referenced most frequently have been selected. Although some commonality exists among the five broad designations associated with this land category, they do not express synonymous meanings, and they all possess various advantages and disadvantages. Drylands, grasslands and rangelands received careful consideration given their extensive

Table 1. Definitions and advantages and disadvantages of five broad designations considered for the heterogeneous land category

Designation	Definition	Advantages	Disadvantages
Drylands	Land where average annual rainfall is less than potential water losses through evaporation and transpiration; an aridity index (annual precipitation/evapotranspiration) less than 0.65.	Established designation based on quantitative climatic variables; annual precipitation and temperature are broadly correlated with biome distribution; and it is recognized in multiple languages.	Derived from climatic variables without specific reference to land cover, wetter portions of grasslands and savannas may exceed an aridity index of 0.65. Drylands are recognized as the domain of the UNCCD, which includes arable lands.
Grasslands	Land with sufficient precipitation for grass growth, but environmental conditions, both climatic and anthropogenic, prevent tree growth. Occurrence correlates with rainfall intensity between desert and forest, and it is extended by grazing and/or fire in many areas that were previously forested.	Globally recognized land cover based on grass dominance, valued by numerous cultures and the term exists in multiple languages. This land category is supported by an extensive body of scholarship.	Entire land category is not represented; it becomes ambiguous when woody plants (e.g., shrublands and savannas) and non-native species are present, and it may be incorrectly interpreted as degraded forest.
Grassy Biomes	Land characterized by continuous cover of annual or perennial grasses and sedges that varies from open grasslands to savannas with up to 60% tree canopy cover. They are maintained by natural disturbance regimes of grazing, drought and fire.	Designation expands upon the grassland biome to encompass the entire land category. It is characterized by a grass cover and functional plant traits of drought, grazing and fire tolerance and shade intolerance. It conveys few alternative meanings.	Limited recognition and usage based on recent introduction; similar limitations as the grassland biome, and it has been widely applied to tropical grasslands and savannas.
Open Ecosystems	Grasslands, savannas and shrublands that occur in climates warm and wet enough to support closed forests, but are not forests or anthropogenically degraded forests.	Broad designation that coincides with much of the land category and it suggests the absence of trees.	Ambiguous term with limited recognition and context based on recent introduction; “open” may suggest minimal value and availability for alternative land uses; alternative meanings exist in ecology and information networking.
Rangelands	Land occupied by native herbaceous or shrubby vegetation grazed by domestic or wild herbivores. May include tallgrass prairies, steppes, desert shrublands, shrub woodlands, savannas, chaparral and tundra.	Coincides closely with the entire land category, depending upon the specific definition and usage, and they have been extensively investigated in western science.	References land use and land cover, with livestock grazing being dominant, which minimizes their diverse ecological and societal value. It has failed to attain broad international adoption following a century of use, and it possesses colonial implications.

prior usage and recognition, but they were all determined to have major limitations as an effective designation.

Drylands are exclusively based on climatic criteria – an aridity index (annual precipitation/evapotranspiration) less than 0.65 – without specific reference to land cover. This designation is ecologically appropriate insofar as the representative biomes occur in drier climates than do forests, but the wettest portions of grassland, savanna and shrubland biomes exceed this aridity index with a mean annual precipitation of 1,000 mm (Whittaker, 1975) (Figure 2). Moreover, drylands represent the domain of the UNCCD, which includes arable lands.

Grasslands are widely envisioned as expansive treeless plains, which are most prominent in Asia, North America and South America. However, globally, grasses often coexist with shrubs, trees and succulent plants in various combinations and proportions. These heterogeneous vegetation types – shrub-steppe, shrublands and savannas – are not effectively represented by the grassland designation and grasslands are frequently misinterpreted as degraded forests, rather than having evolved with unique climates and natural disturbance regimes (Bond et al., 2005; Davis, 2016).

The term **rangelands** has been extensively used in Western range science for over a century, primarily in Australia, South Africa and the U.S., but global usage has been limited. Two notable exceptions are the use of rangelands by the International Year of Rangelands and Pastoralists (IYRP, 2022), which adopted terminology developed by the International Rangeland Congress (IRC, 1978). Adoption of the term rangelands was strongly influenced by members of the U.S. rangeland community, which convened the inaugural rangeland congress in Denver, Colorado in 1978.

Broad international usage of rangelands has been limited by several major challenges. First, it has a negative connotation relative to forests, which dates to the mid-19th century when western European scholarship erroneously interpreted rangelands as degraded forests (Davis, 2016; Kumar et al., 2020). In this context, rangeland is a social classification that emphasizes marginal land, rather than an ecological classification based on land cover (Sayre, 2017). Second, rangeland is often understood as a land use, emphasizing forage and livestock production, rather than a land cover type (UNCCD, 2024). Range livestock production is vital to pastoral livelihoods, but rangelands also hold great value to Earth stewardship for climate regulation, biodiversity conservation and numerous cultural values (Briske and Coppock, 2023; Zhang et al., 2023). Third, the rangelands designation carries colonial implications derived from its European origins and imposition on indigenous lands (Davis, 2016). Finally, a comparable term for rangelands does not exist in most languages, so translation presents a major challenge.

Open ecosystems were also considered inappropriate because they were introduced to identify a specific portion of this land category – grasslands and savannas that occur in climates warm and wet enough to support closed forests but are not forests or anthropogenically degraded forests (Bond, 2019). In these cases, the natural disturbance regimes of fire and grazing prevent the climatic potential from being expressed as forest (Figure 2). The term “open” may further marginalize this land category by suggesting that it has minimal value and that it is well suited for alternative land uses, e.g., afforestation, agriculture and renewable energy (Briske and Coppock, 2023). Open ecosystems have several alternative meanings in ecology and information networking.

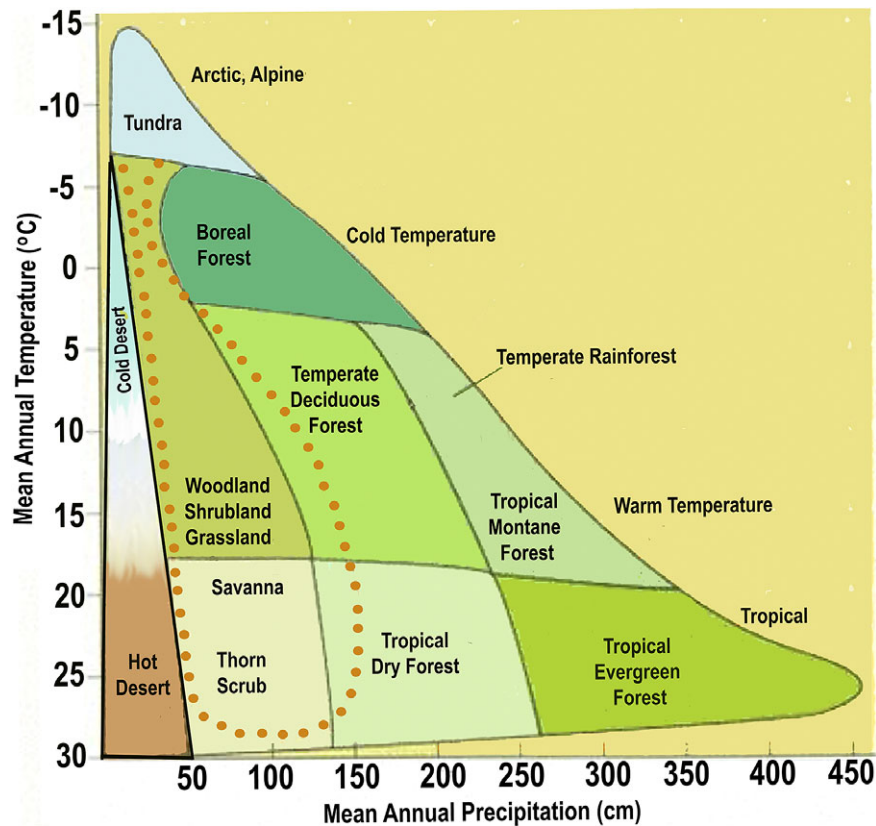


Figure 2. Correlation between biomes and mean annual temperature and precipitation across the globe. Area within the dotted lines represents a zone of biome uncertainty in which natural disturbance regimes may prevent the climatic potential from being realized (modified from Whittaker, 1975).

A multi-term designation was also considered – grassland–rangeland–savanna – but its value for further promoting global recognition of this land category is questionable. The composite term “grasslands and rangelands” has several supporting arguments: (a) “grasslands” is familiar/recognizable across places and languages, and many people value them; (b) and “rangelands” encompass the various land cover types that aren’t grasslands; (c) the two together allow for the presence or the absence of livestock grazing; (d) they both have recognized bodies of scholarship (grassland ecology, rangeland ecology). However, the existing ambiguity and inconsistency of each term are potentially compounded by their combined use (Table 1).

Selected land category designation

Grassy biome was selected as the most appropriate designation for this land cover category. It is characterized by a grass cover that varies from open grasslands to savannas with up to 60% tree cover that is maintained by natural disturbance regimes of grazing, drought and fire (Bond *et al.*, 2005; Parr *et al.*, 2014). Original usage of the term was similar to that of open ecosystems in that it was intended to establish tropical grasslands and savannas as being distinct from forests (Bond, 2019) (Figure 2). However, recent usage of grassy biome indicates that it is more comprehensive than those of the topical systems originally identified.

We recommend that grassy biome be used to broaden the scope of the grassland biome, both tropical and temperate, by recognizing that grasses frequently coexist with other plant growth forms *e.g.*, forbs, shrubs, succulents and scattered trees. The defining feature of this designation is a consistent cover of annual or perennial grasses

throughout much of the year. In this context, grassy biomes also include tundra because grasses and grass-like sedges are an important land cover. The functional plant traits supporting high tolerance to drought, grazing and fire and low tolerance to prolonged shade make deserts, grasslands, savannas and shrublands more similar to each other than to forests (Bond *et al.*, 2005; Parr *et al.*, 2014).

The evolutionary history of the grassy biome has been well established in the palaeoecological record (Jacobs *et al.*, 1999). They initially became widespread in the early to mid-Tertiary Period 30–60 MYA. Savannas and grasslands further expanded in the late Miocene Epoch 15 MYA as forests began to open in response to a drier and more seasonal climate. Herbivores coevolved with expanding grass-dominated biomes by adapting functional traits that facilitated grazing rather than browsing strategies.

A proposed definition for the grassy biome designation follows along with the **current** FAO definition for forests.

Grassy biome – Land spanning more than 0.5 ha with a minimum of 10% cover of annual or perennial grass for at least 2 months of the year (Lund, 2007) and a canopy cover of trees greater than 5 m that does not exceed 45%. This land category includes grasslands, savannas, shrublands, deserts and tundra while cultivated, irrigated and agroforestry lands are excluded.

Forest – Land spanning more than 0.5 ha with trees higher than 5 m and canopy cover more than 10%, or trees able to reach these thresholds *in situ*. It includes young natural stands and forest nurseries but not forests on agricultural or urban lands (FAO, 2020).

We acknowledge that entirely unique designations may exist for this heterogeneous land category. A novel term that emerged from

our deliberations was “terravista”. It is derived from the Latin word’s *terra* (“land”) and *vista* (“view”). “Terravista” expresses a feature common to all the biomes in this land category: namely, open visibility over long distances for a human on the ground. This effectively captures the reciprocal relation of “terravista” to forests because even though savannas have trees, the sparse densities permit ready visibility. While this may suggest a purely structural definition, we intend “terravista” to encompass the functional attributes associated with the grassy biome.

Forest–grassy biome demarcation

The recommended grassy biome category exhibits vast overlap with forest land based on FAO’s criterion of tree canopy cover $\geq 10\%$ (Garzuglia, 2018; Scogings, 2023). This criterion was originally derived from the UNESCO report “International Classification and Mapping of Vegetation” (UNESCO, 1973), which defined “closed” forest as having interlocking canopies and “woodlands” as having a canopy cover $>40\%$. The 1980 FAO forest resources assessment also referenced “open” and “closed” forests as having canopy covers of 10–40% and $>40\%$, respectively (Garzuglia, 2018). However, the 2000 forest resources assessment eliminated the open and closed forest classifications and applied the minimum 10% canopy cover criterion to all forests. Modification of this important criterion appears to have been arbitrarily made without clear ecological or socioeconomic justification and it has received substantial criticism (Veldman et al., 2015; Scogings, 2023).

This canopy cover criterion greatly infringes on savannas, which occupy 20–25% of global land area (Scogings, 2023). Savannas are characterized by a continuous cover of C4 grasses that are interspersed with trees of varying density and canopy cover. Savannas typically occur in tropical and subtropical regions characterized by mean annual temperature $>10\text{ }^\circ\text{C}$ and mean annual precipitation of 200–2700 mm, which is distributed in distinct wet-dry seasons (Stevens et al., 2022). However, most savannas occur in a narrower range of mean annual precipitation of 400–1600 mm (Scogings, 2023). Savannas are of ancient origin and are maintained by interactions among climate, fire and grazing (Bond et al., 2005). These disturbances enable grassy biomes to extend into climatic zones capable of supporting forests and long-term variation among these variables is known to have modified grassy biome–forest boundaries (Whittaker, 1975; Staver et al., 2011) (Figure 2). However, this does not imply that forests can occupy major portions of these grassy biomes when these disturbances are lessened.

The distinction between savannas and forests is dependent upon the functional plant traits that determine shade and fire tolerance, in addition to structural criteria (Ratnam et al., 2011). The amount of canopy shade at which sun-tolerant savanna tree seedlings are replaced by shade-tolerant forest trees is considered a “deep shade” threshold (Charles-Dominique et al., 2018; Pilon et al., 2021). This threshold occurs at a leaf area ratio (LAR, leaf area/ground area) of 1.0–1.5, which coincides with a tree canopy cover of approximately 40–45% (Martens et al., 2000; Duursma and Mäkelä, 2007). A second critical threshold, the “fire suppression” threshold, occurs when grass cover and production are insufficient to support frequent ground fires that are necessary to minimize tree establishment and maintain grass dominance (Ratnam et al., 2011). This threshold occurs at a LAR of 1.0 and C4 grasses that are characteristic of tropical savannas are greatly suppressed at a LAR > 1.5 (Charles-Dominique et al., 2018; Pilon et al., 2021). These critical thresholds occur at a minimal tree canopy cover of approximately

40–45% which directly challenges the validity of the 10% canopy cover criterion used by FAO to define forests.

The adverse consequences of the 10% tree canopy cover criterion are highlighted in the FAO report entitled the “first global assessment of trees and forests in drylands”, which provides a forest-centric representation of drylands (FAO, 2019). The assessment indicates that 18% of drylands are forested, with 50 and 66% having a canopy cover $>70\%$ and 40%, respectively. However, savannas, which were not acknowledged in the assessment, likely comprise much of these dryland forests (Scogings, 2023). The assessment further indicated that woodlands, including shrublands, comprise 10% of drylands and that “other lands”, including barren lands and grasslands represent 28% and 25%, respectively (FAO, 2019). In contrast, the “thematic report on rangelands and pastoralists” conducted by the UNCCD describes rangelands as being comprised of deserts (35%), tropical grasslands and savannas (26%) temperate grasslands and savannas (13%) and three other minor vegetation types, in addition to tundra (15%) (UNCCD, 2024). The recommended grassy biome designation is intended to minimize these inconsistencies among multilateral organizations by collectively representing all major vegetation types with a grass cover (Figure 2).

We acknowledge that the grassy biome designation possesses limitations and ecological exceptions, but it is intended to serve as a critical administrative instrument more than an ecological concept. Consider that “forest” serves as an effective land cover designation even though forests differ greatly in structure, function, management and value. Therefore, we suggest that the grassy biome designation be interpreted in a similar manner to preclude ecological limitations and exceptions from obscuring the critical need for greater recognition and assessment of this land category.

Recommendations

We respectfully urge multilateral organizations, specifically FAO and UNCCD, to adopt the following two recommendations in support of IYRP 2022. First, adopt “grassy biomes” as a formal and universal designation for heterogeneous lands not included in forests, agricultural land and urban settlements to ensure that they receive comparable recognition and value to that of forests. Second, revise the 10% tree cover criterion for the definition of forests to a minimal value of 45% so that global savannas and shrublands are appropriately assigned to the grassy biome category. Establishment of an appropriate tree cover criterion will require careful evaluation of ecological, socioeconomic and land classification considerations.

Adoption of these recommendations would establish the foundation for the development and implementation of a grassy biome resource assessment that would be comparable to that of forest assessments, which have been conducted for the past 70 years. These combined assessments would encompass 75% of the Earth’s land surface and provide valuable inventory data in support of Earth stewardship. For example, a more comprehensive and quantitative inventory of grassy biomes would directly support the recent initiative launched by UNCCD to address the complex challenges confronting conservation, management and restoration of this land category and better support the aspirations and futures of its many peoples (Herrera Calvo and Alexander, 2024). Continued prioritization of forest assessments over those of grassy biomes can no longer be justified given the pressing challenges confronting Earth stewardship and human well-being (FAO, 2019; Lewin et al., 2024).

Open peer review. For open peer review materials, please visit <https://doi.org/10.1017/dry.2025.2>

Acknowledgements. The constructive comments of two peer reviewers are greatly acknowledged.

Author contribution. Conceptualization and writing of initial draft: D.D.B.; Graphics selection and modification: L.H.; Review, editing and development of alternative designation: N.F.S.; Development of savanna-forest boundary content: P.F.S.; Support of designation assessment and final editing: M. S-S and T.U.

Financial support. No financial resources supported this work.

Competing interest. The authors have no competing interests to declare.

References

- Bond WJ** (2019) *Open Ecosystems: Ecology and Evolution Beyond the Forest Edge*. Oxford U.K.: Oxford University Press.
- Bond WJ, Woodward FI and Midgley GF** (2005) The global distribution of ecosystems in a world without fire. *New Phytologist* **165**(2), 525–538. <https://doi.org/10.1111/j.1469-8137.2004.01252.x>.
- Briske DD and Coppock DL** (2023) Rangeland stewardship envisioned through a planetary lens. *Trends in Ecology & Evolution* **38**(2), 109–112. <https://doi.org/10.1016/j.tree.2022.09.012>.
- Charles-Dominique T, Midgley GF, Tomlinson KW and Bond WJ** (2018) Steal the light: shade vs fire adapted vegetation in forest-savanna mosaics. *New Phytologist* **218**(4), 1419–1429. <https://doi.org/10.1111/nph.15117>.
- Davis DK** (2016) *The Arid Lands: History, Power and Knowledge*. Cambridge, MA: MIT Press.
- Duursma RA and Mäkelä A** (2007) Summary models for light interception and light-use efficiency of non-homogeneous canopies. *Tree Physiology* **27**, 859–870.
- FAO** (2019) Trees, forests and land use in drylands: the first global assessment. Available at <https://openknowledge.fao.org/server/api/core/bitstreams/4db91cfa-6a0d-4e40-82ce-a7d2297c6a6c/content> (accessed July 24).
- FAO** (2020) Global forest resources assessment 2020: terms and definitions. Available at <https://openknowledge.fao.org/server/api/core/bitstreams/531a9e1b-596d-4b07-b9fd-3103fb4d0e72/content> (accessed July 2024).
- Garzuglia M** (2018) Seventy years of FAO's forest resources assessment. Available at <https://openknowledge.fao.org/server/api/core/bitstreams/52036a6c-3e50-43dc-84de-1efc94d9e89c/content> (accessed August 2024).
- Herrera Calvo PM and Alexander S** (2024) A new perspective on rangelands and pastoralists to reverse their silent demise, which is impacting climate and food supply for billions. *Global Change Biology* **30**(6), e17377. <https://doi.org/10.1111/gcb.17377>.
- IRC International Rangeland Congress.** (1978) Available at <https://rangelandcongress.org/> (accessed July 2024).
- IYRP International Year of Rangelands and Pastoralists.** (2022) Available at <https://iyrp.info/> (accessed July 2024).
- Jacobs BF, Kingston JD and Jacobs LL.** (1999) The origin of grass-dominated ecosystems. *Annals of the Missouri Botanical Garden* **86**, 590–643.
- Johnsen KI, Niamir-Fuller M, Bensada A and A. W-B** (2019) A case of benign neglect: knowledge gaps about sustainability in pastoralism and rangelands. Available at <https://www.unep.org/resources/report/case-benign-neglect-knowledge-gaps-about-sustainability-pastoralism-and-rangelands> (accessed June 2024).
- Kumar D, Pfeiffer M, Gaillard C, Langan L, Martens C and Scheiter S** (2020) Misinterpretation of Asian savannas as degraded forest can mislead management and conservation policy under climate change. *Biological Conservation* **241**, 108293. <https://doi.org/10.1016/j.biocon.2019.108293>.
- Lewin A, Murali G, Rachmilevitch S and Roll U** (2024) Global evaluation of current and future threats to drylands and their vertebrate biodiversity. *Nature Ecology & Evolution.* <https://doi.org/10.1038/s41559-024-02450-4>.
- Lund GH** (2007) Accounting for the world's rangelands. *Rangelands* **29**(1), 3–10.
- Martens SN, Breshears DD and Meyer CW** (2000) Spatial distribution of understory light along the grassland/forest continuum: effects of cover, height, and spatial pattern of tree canopies. *Ecological Modelling* **126**, 79–93.
- Olson DM, Dinerstein E, Wikramanayake ED, Burgess ND, Powell GVN, Underwood EC, D'Amico JA, Itoua I, Strand HE, Morrison JC, Loucks CJ, Allnutt TF, Ricketts TH, Kura Y, Lamoreux JF, Wettengel WW, Hedao P and Kassem KR** (2001) Terrestrial ecoregions of the world: a new map of life on earth: a new global map of terrestrial ecoregions provides an innovative tool for conserving biodiversity. *BioScience* **51**(11), 933–938. [https://doi.org/10.1641/0006-3568\(2001\)051\[0933:Teotwa\]2.0.Co;2](https://doi.org/10.1641/0006-3568(2001)051[0933:Teotwa]2.0.Co;2).
- Parr CL, Lehmann CE, Bond WJ, Hoffmann WA and Andersen AN** (2014) Tropical grassy biomes: misunderstood, neglected, and under threat. *Trends in Ecology & Evolution* **29**(4), 205–213. <https://doi.org/10.1016/j.tree.2014.02.004>.
- Parr CL, te Beest M and Stevens N** (2024) Conflation of reforestation with restoration is widespread. *Science* **383**(6684), 698–701. <https://doi.org/10.1126/science.adj0899>.
- Pilon NAL, Durigan G, Rickenback J, Pennington RT, Dexter KG, Hoffmann WA, Abreu RCR and Lehmann CER** (2021) Shade alters savanna grass layer structure and function along a gradient of canopy cover. *Journal of Vegetation Science* **32**(1), e12959. <https://doi.org/10.1111/jvs.12959>.
- Ratnam J, Bond WJ, Fensham RJ, Hoffmann WA, Archibald S, Lehmann CER, Anderson MT, Higgins SI and Sankaran M** (2011) When is a 'forest' a savanna, and why does it matter? *Global Ecology and Biogeography* **20**(5), 653–660. <https://doi.org/10.1111/j.1466-8238.2010.00634.x>.
- Reid RS, Galvin KA and Kruska RS** (2008) Global significance of extensive grazing lands and pastoral societies: an introduction. In Galvin KA, Reid RS, Behnke RH and Hobbs NT (ed.), *Fragmentation in Semi-arid and Arid Landscapes: Consequences for Human and Natural Systems*. Dordrecht, Netherlands: Springer, 1–24.
- Sayre NF** (2017) *The Politics of Scale: A History of Rangeland Science*. Chicago, Illinois, USA: University of Chicago Press.
- Scogings PF** (2023) Perspective: Monitoring global forests using only structural metrics – problems and solutions from a savanna viewpoint. *Forest Ecology and Management* **546**, 121381. <https://doi.org/10.1016/j.foreco.2023.121381>.
- Stafford-Smith M and Metternicht G** (2021) Governing drylands as global environmental commons. *Current Opinion in Environmental Sustainability* **48**, 115–124. <https://doi.org/10.1016/j.cosust.2020.12.006>.
- Staver AC, Archibald S and Levin SA** (2011) The global extent and determinants of savanna and forest as alternative biome states. *Science* **334**(6053), 230–232. <https://doi.org/10.1126/science.1210465>.
- Stevens N, Bond W, Feurdean A and Lehmann CER** (2022) Grassy ecosystems in the anthropocene. *Annual Review of Environment and Resources* **47**(1), 261–289. <https://doi.org/10.1146/annurev-environ-112420-015211>.
- UNCCD** (2024) Global Land Outlook: Thematic Report on Rangelands and Pastoralists. Available at <https://www.unccd.int/sites/default/files/2024-05/GLO%20rangelands%20full.pdf> (accessed August 2024).
- UNESCO** (1973) International classification and mapping of vegetation. Available at https://wiki.met.no/_media/polarprofile/products/metadatavocab/icmv.pdf (accessed August 2024).
- Veldman JW, Overbeck GE, Negreiros D, Mahy G, Le Stradic S, Fernandes GW, Durigan G, Buisson E, Putz FE and Bond WJ** (2015) Where tree planting and forest expansion are bad for biodiversity and ecosystem services. *BioScience* **65**(10), 1011–1018. <https://doi.org/10.1093/biosci/biv118>.
- Whittaker RH** (1975) *Communities and Ecosystems*. London, UK: Collier MacMillan.
- Zhang Y, Tariq A, Hughes AC, Hong D, Wei F, Sun H, Sardans J, Penuelas J, Perry G, Qiao J, Kurban A, Jia X, Raimondo D, Pan B, Yang W, Zhang D, Li W, Ahmed Z, Beierkuhnlein C, Lazkov G, Toderich K, Karryeva S, Dehkonov D, Hisoriev H, Dimeyeva L, Milko D, Soule A, Suska-Malawska M, Saparmuradov J, Bekzod A, Allin P, Dieye S, Cisse B, Whibesilassie W and Ma K** (2023) Challenges and solutions to biodiversity conservation in arid lands. *Science of the Total Environment* **857**(Pt 3), 159695. <https://doi.org/10.1016/j.scitotenv.2022.159695>.